

## QGIS Application - Bug report #20514


### error of qgis 3.41 Raster>Conversion>Polygonize(raster to vector)


2018-11-16 07:39 AM - kevin huang

<b>Status:</b>	Closed	
<b>Priority:</b>	High	
<b>Assignee:</b>		
<b>Category:</b>	Processing/GDAL	
<b>Affected QGIS version:</b>	3.4.1	<b>Regression?:</b> Yes
<b>Operating System:</b>	win10 64bit	<b>Easy fix?:</b> No
<b>Pull Request or Patch supplied:</b>	No	<b>Resolution:</b> no timely feedback
<b>Crashes QGIS or corrupts data:</b>	No	<b>Copied to github as #:</b> 28334
<b>Description</b>		
<p>I want copy some drawing in a old map to qgis</p> <p>To do this</p> <ol style="list-style-type: none"><li>1: I turn aaa.jpg(old map) into bbb.png (export georeferenced raster) through freehand raster georeferencer plugin</li><li>2: Add raster ayer bbb.png then "Raster&gt;Conversion&gt;Polygonize(raster to vector)" ---default run</li><li>3: Execution failed</li></ol> <p>error:</p> <p>GDAL command output:</p> <p>Traceback (most recent call last):</p> <p>File "D:\PROGRA~3\QGIS3~1.4\apps\qgis\./python/plugins\processing\algs\gdal\GdalAlgorithm.py", line 133, in processAlgorithm</p> <p>GdalUtils.runGdal(commands, feedback)</p> <p>File "D:\PROGRA~3\QGIS3~1.4\apps\qgis\./python/plugins\processing\algs\gdal\GdalUtils.py", line 110, in runGdal</p> <p>for line in proc.stdout:</p> <p>File "D:\PROGRA~3\QGIS3~1.4\apps\Python37\lib\codecs.py", line 322, in decode</p> <p>(result, consumed) = self._buffer_decode(data, self.errors, final)</p> <p>UnicodeDecodeError: 'utf-8' codec can't decode byte 0xd5 in position 487: invalid continuation byte</p> <p>Execution failed after 0.53 seconds</p>		

#### History

##### #1 - 2018-11-16 07:55 AM - kevin huang

- File  20181116145224.jpg added

- File  20181116145508.jpg added

##### #2 - 2018-11-16 09:22 AM - Giovanni Manghi

- Status changed from Open to Feedback

Does the path (or file name) of the input contain any special char?

##### #3 - 2018-11-16 10:17 AM - kevin huang

Giovanni Manghi wrote:

| Does the path (or file name) of the input contain any special char?


Thank your attention

no special char:---C:\Users\zjhm\Desktop\bbb.png

#### #4 - 2018-11-16 10:19 AM - Giovanni Manghi

Does it work ok in 2.18?


#### #5 - 2018-11-16 11:17 AM - kevin huang

- File 20181116181539.jpg added


Giovanni Manghi wrote:

| Does it work ok in 2.18?

I just do same action in 2.18

qgis 2.18 become "not responding" as 20181116181539.jpg

#### #6 - 2018-11-16 11:31 AM - kevin huang

- File 20181116182950.jpg added

Giovanni Manghi wrote:

| Does it work ok in 2.18?

now it finished work ok in 2.18

#### #7 - 2018-11-16 03:52 PM - Giovanni Manghi

- Crashes QGIS or corrupts data changed from No to Yes
- Status changed from Feedback to Open
- Priority changed from Normal to High
- Regression? changed from No to Yes

#### #8 - 2019-01-29 07:20 AM - Alexander Bruy

- Status changed from Open to Feedback





Please test with 3.4/master

#### #9 - 2019-02-12 07:27 AM - Alexander Bruy

- Status changed from Feedback to Closed
- Resolution set to no timely feedback

## Files

---

 20181116145224.jpg	97.7 KB	2018-11-16	kevin huang
 20181116145508.jpg	138 KB	2018-11-16	kevin huang
 20181116181539.jpg	269 KB	2018-11-16	kevin huang
 20181116182950.jpg	449 KB	2018-11-16	kevin huang